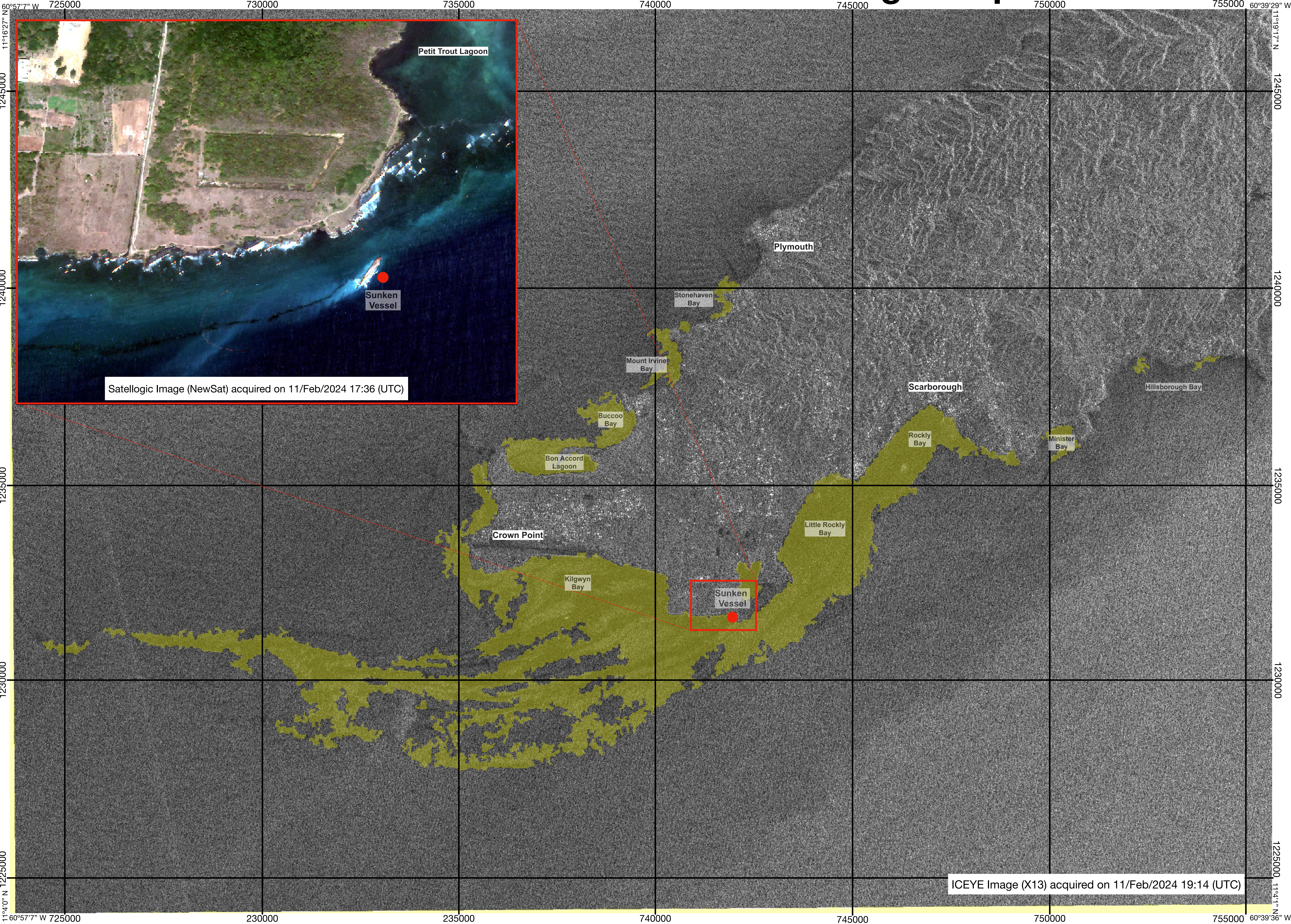



Probable Oil on Water - Extracted from ICEYE Image Acquired on 11 February/2024



SATELLOGIC®

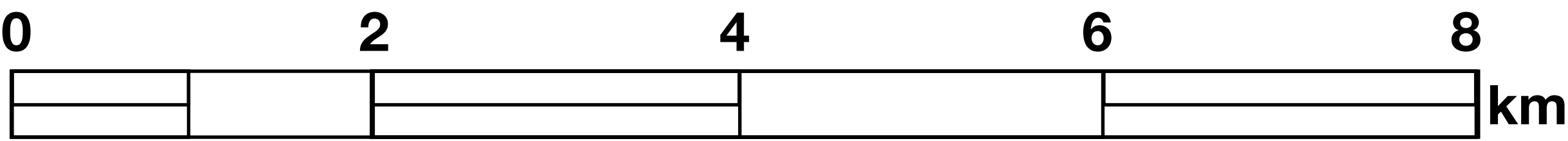

ICEYE



Probable Oil on Water
Satellite/Sensor: ICeYE
X13 / SAR-X
Date/Time:
11/Feb/2024 19:14 UTC

Probable areas with Oil on water extracted by Image Processing techniques (segmentation and classification) using TerraView software by INPE. No field verification included.

International Charter Space and Major Disasters
Activation-861 (Call-988) - Oil Spill in Trinidad and Tobago



Copyright:
Satellogic © 2024
ICEYE 2024