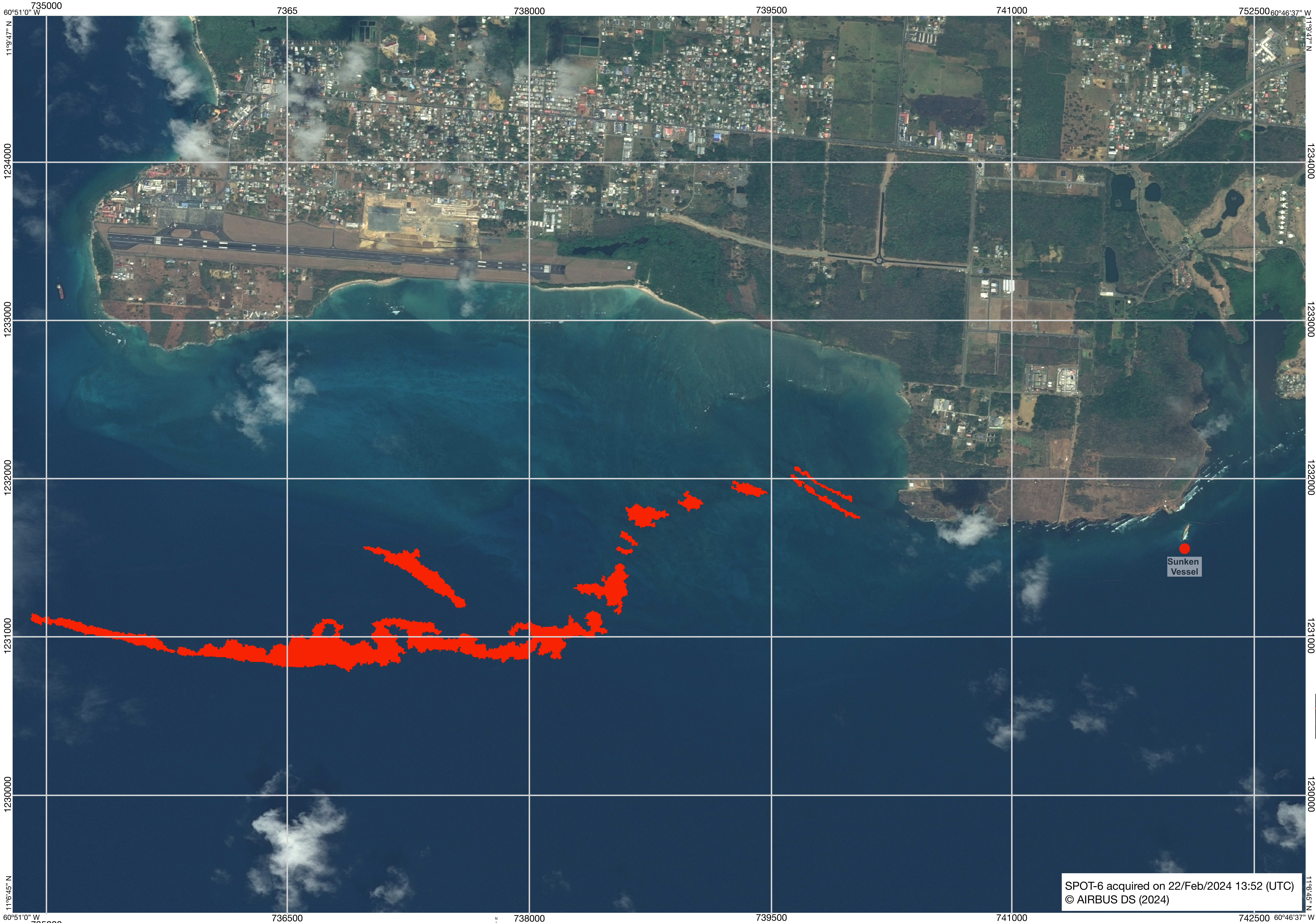


# Probable Oil on Water - Extracted from SPOT-6 (22/Feb/2024)

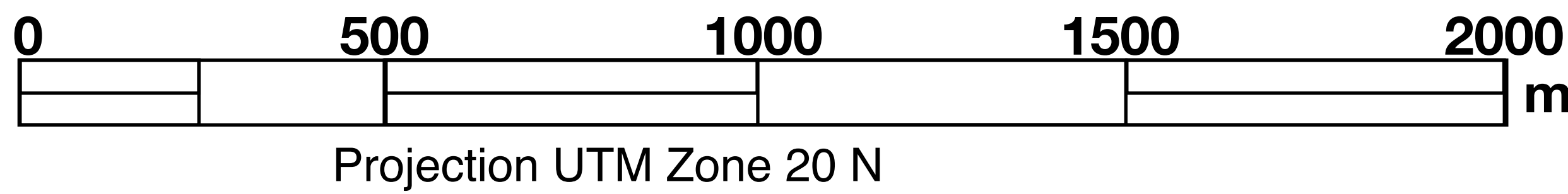



**Probable Oil on Water**  
**Satellite:** SPOT6  
**Date/Time:**  
22/Feb/2024 13:52 UTC

Probable areas with Oil on water extracted by Image Processing techniques (segmentation and classification) using TerraView software by INPE. No field verification included. Note that inside bays, the features may be due to wind shadows

SPOT-6 acquired on 22/Feb/2024 13:52 (UTC)  
© AIRBUS DS (2024)

International Charter Space and Major Disasters  
Activation-861 (Call-988) - Oil Spill in Trinidad and Tobago



**Copyright:**  
Includes material © AIRBUS DS (2024)